V=1094.35m3

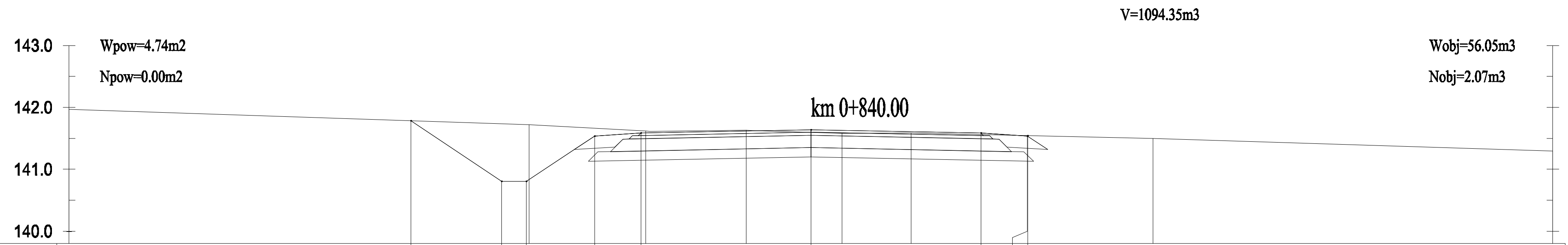

RZĘDNE PROJEKTOWANE [m]	141.78; 140.80; 140.80; 141.54; 141.58; 141.64; 141.58; 141.54; 141.54
DOMIARY [m]	-6.47; -5.00; -4.60; -3.50; -2.75; -0.00; 2.75; 3.50; 3.51
RZĘDNE TERENU [m]	141.97; 141.72; 141.62; 141.63; 141.58; 141.59; 141.50; 141.29
DOMIARY [m]	-12.00; -4.56; -2.67; -1.05; 0.50; 1.62; 5.53; 12.00

V=1040.37m3

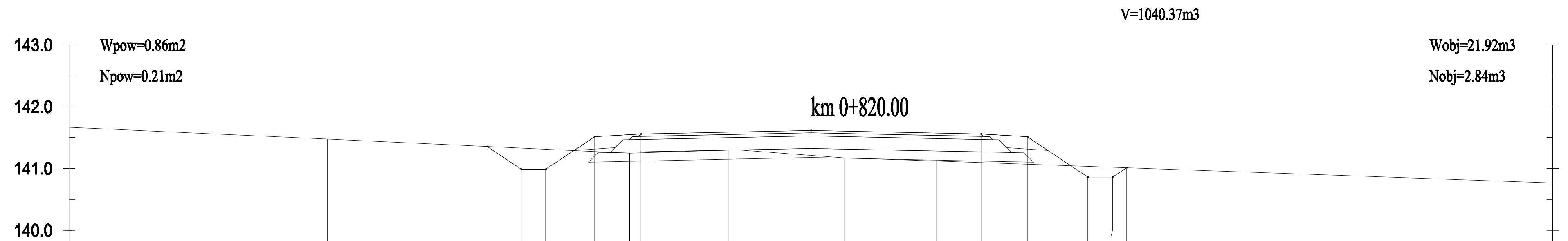

RZĘDNE PROJEKTOWANE [m]	141.36; 140.99; 140.99; 141.52; 141.56; 141.62; 141.56; 141.52; 140.86; 140.86; 141.01
DOMIARY [m]	-5.24; -4.69; -4.29; -3.50; -2.75; -0.00; 2.75; 3.50; 4.48; 4.88; 5.10
RZĘDNE TERENU [m]	141.67; 141.48; 141.25; 141.30; 141.17; 141.12; 140.76
DOMIARY [m]	-12.00; -7.82; -2.93; -1.33; 0.54; 2.04; 12.00

V=1021.29m3

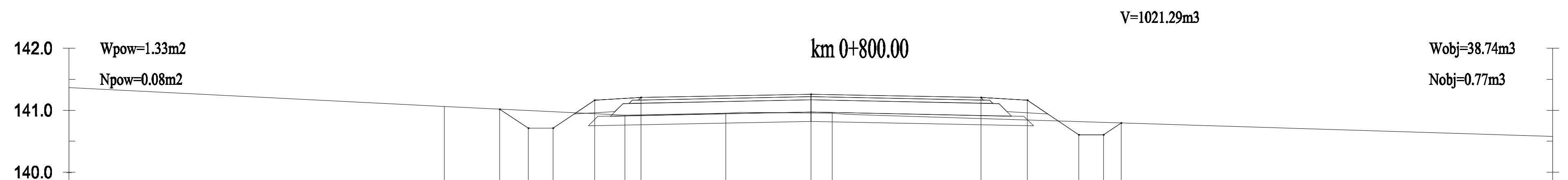

RZĘDNE PROJEKTOWANE [m]	141.02; 140.71; 140.71; 141.16; 141.20; 141.26; 141.20; 141.16; 140.60; 140.60; 140.79
DOMIARY [m]	-5.03; -4.57; -4.17; -3.50; -2.75; 0.00; 2.75; 3.50; 4.33; 4.73; 5.02
RZĘDNE TERENU [m]	141.37; 141.06; 140.92; 140.95; 140.95; 140.58
DOMIARY [m]	-12.00; -5.93; -3.01; -1.38; 0.34; 12.00

V=983.32m3

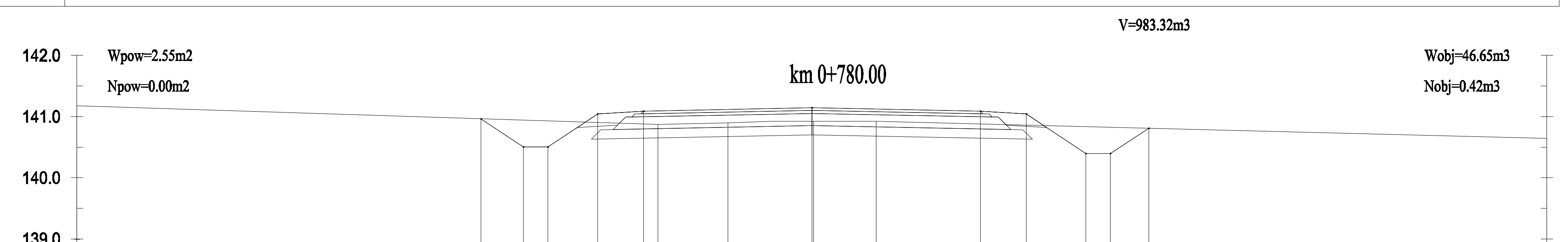

RZĘDNE PROJEKTOWANE [m]	140.96; 140.50; 140.50; 141.04; 141.09; 141.14; 141.09; 141.04; 140.39; 140.39; 140.81
DOMIARY [m]	-5.41; -4.71; -4.31; -3.50; -2.75; -0.00; 2.75; 3.50; 4.47; 4.87; 5.50
RZĘDNE TERENU [m]	141.17; 140.87; 140.90; 140.92; 140.92; 140.64
DOMIARY [m]	-12.00; -2.51; -1.37; 0.03; 1.05; 12.00

V=937.09m3

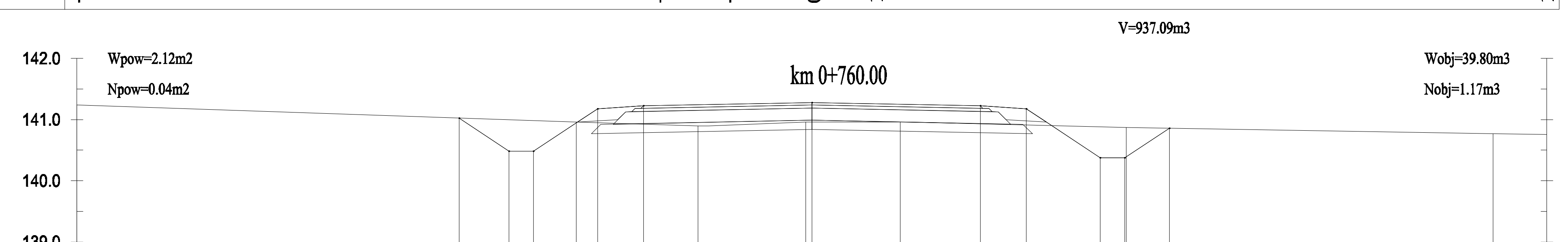

RZĘDNE PROJEKTOWANE [m]	141.02; 140.48; 140.48; 141.18; 141.22; 141.28; 141.22; 141.18; 140.37; 140.37; 140.86
DOMIARY [m]	-5.76; -4.95; -4.55; -3.50; -2.75; -0.00; 2.75; 3.50; 4.71; 5.11; 5.84
RZĘDNE TERENU [m]	141.24; 140.96; 140.89; 140.96; 140.96; 140.87; 140.77
DOMIARY [m]	-12.00; -3.85; -1.86; -0.10; 1.44; 5.13; 11.12

V=1286.70m3

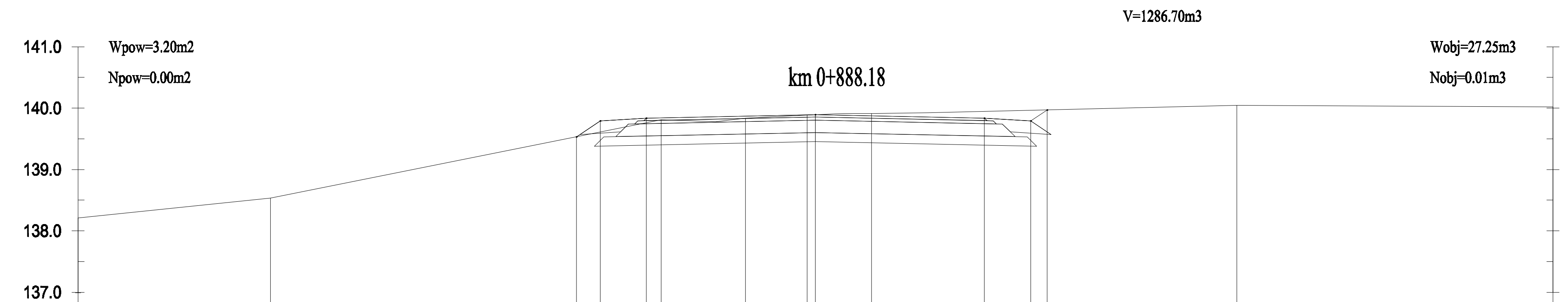

RZĘDNE PROJEKTOWANE [m]	139.53; 139.79; 139.84; 139.89; 139.84; 139.79; 139.97
DOMIARY [m]	-3.89; -3.50; -2.75; -0.00; 2.75; 3.50; 3.77
RZĘDNE TERENU [m]	138.21; 138.53; 139.81; 139.84; 139.89; 139.91; 140.05; 140.02
DOMIARY [m]	-12.00; -8.87; -2.51; -1.14; -0.14; 0.91; 6.86; 12.00

V=1259.47m3

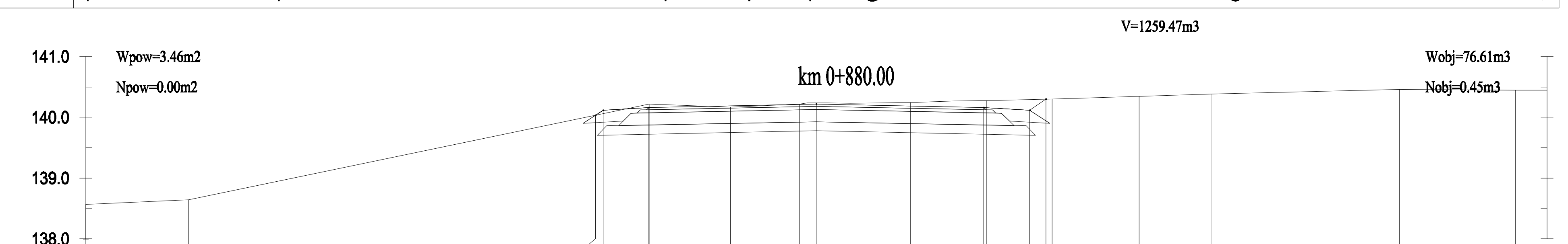

RZĘDNE PROJEKTOWANE [m]	140.03; 140.12; 140.16; 140.22; 140.16; 140.12; 140.30
DOMIARY [m]	-3.63; -3.50; -2.75; 0.00; 2.75; 3.50; 3.77
RZĘDNE TERENU [m]	138.57; 138.64; 140.22; 140.16; 140.22; 140.24; 140.28; 140.30; 140.35; 140.38; 140.46; 140.45
DOMIARY [m]	-12.00; -10.31; -2.74; -1.41; -0.27; 1.55; 2.79; 3.87; 5.30; 6.48; 9.57; 11.48

V=1183.31m3

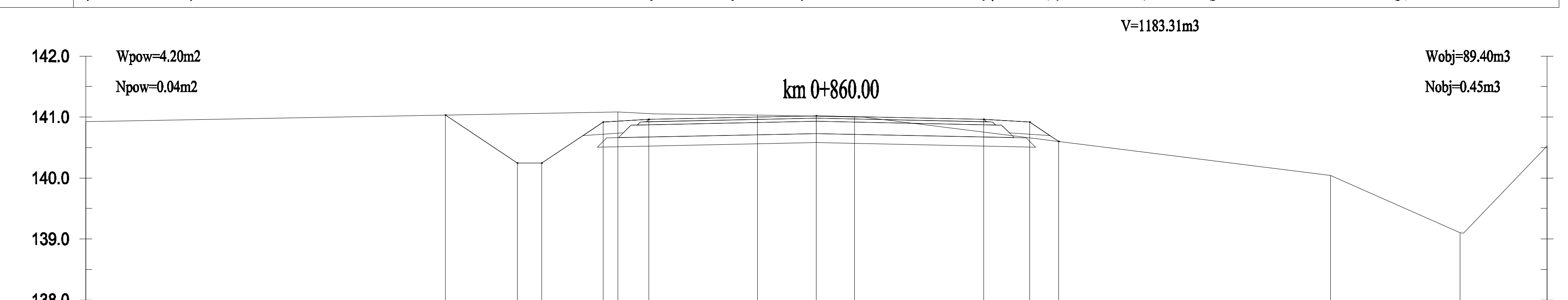

RZĘDNE PROJEKTOWANE [m]	141.03; 140.24; 140.24; 140.92; 140.96; 141.02; 140.96; 140.92; 140.60
DOMIARY [m]	-6.09; -4.91; -4.51; -3.50; -2.75; -0.00; 2.75; 3.50; 3.98
RZĘDNE TERENU [m]	140.92; 141.08; 141.03; 141.00; 140.04; 139.10; 140.52
DOMIARY [m]	-12.00; -3.26; -0.97; 0.63; 8.44; 10.57; 12.00

OBIEKT : Rozbudowa drogi gminnej Gadomiec Chrzczany - Gadomiec Miłocięta wraz z rozbudową odcinka drogi gminnej Krzynowłoga Wielka - Dąbrowa -Łazy i rozbudową odcinka drogi gminnej Bogdany Wielkie - Rapaty Sulimy - Łazy

STADIUM : PW

INWESTOR : Burmistrz Miasta i Gminy Chorzele
ul. Stanisława Komosińskiego 1
06-330 Chorzele

BRANŻA: DROGOWA

SKALA 1 :100

Nazwa rysunku:

Przekroje poprzeczne (etap 3)

RYS. NR 7H

WARSZAWA, 06.2019r.

Projektant, branża drogowa: mgr inż Tomasz Kowieszko
UPR. PROJ. w spec. drogowej NR MAZ/0027/POOD/14

Sprawdzający, branża drogowa: mgr inż Łukasz Wandzel
UPR. PROJ. w spec. drogowej NR SLK/3468/POOD/10